








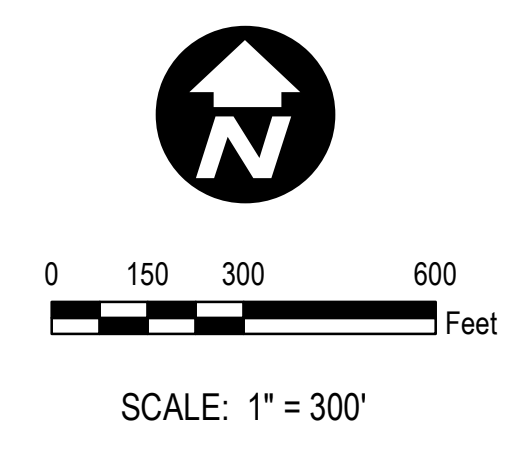


Sources:
 Parcel: Montcalm County Equalization (August 2013)
 Aerial Photography: U.S. Department of Agriculture (June 2016)

LEGEND

	R-1: LOW DENSITY RESIDENTIAL DISTRICT		C-2*: ACT 425 PARCELS
	R-M: MULTI-FAMILY RESIDENTIAL DISTRICT		I-1: INDUSTRIAL DISTRICT
	MHP: MOBILE HOME PARK DISTRICT		C-R: COMMERCIAL-RESIDENTIAL DISTRICT
	C-1: CENTRAL BUSINESS DISTRICT		PUD: PLANNED UNIT DEVELOPMENT
	C-2: GENERAL COMMERCIAL DISTRICT		



City of Stanton
 Montcalm County, Michigan
OFFICIAL ZONING MAP
 Adopted November 13, 2018

Prein&Newhof
 This map is intended for reference only.
 The City of Stanton and Prein&Newhof
 are not liable for errors or omissions.
 2/19/18